


### Wind and Waves Cycle

- 1. Wind Energy Museum**  
The only historical collection of wind engines in Britain demonstrating the history of Norfolk drainage, with an example of a working scoop wheel. Many of the mills featured are some of the last remaining examples of their kind in the UK.
- 2. Thurne Mill**  
A white painted drainage mill, built in 1820 by England & Co of Ludham. In 1885 a new turbine pump and patent sails were added, which enabled the sails to be adjusted without stopping the mill. Currently in private ownership and open on selected afternoons between April and September, otherwise by private appointment only.



### Historic Churches Cycle

- 3. St Mary's Church, West Somerton**  
Perfectly centred between Martham and Winterton, this round-towered church dates back to the Normans. It features a 13th century thatched roof and houses the tombstone of Robert Hales, the Norfolk giant and Victorian celebrity who measured a towering height of 7ft 6inches.
- 4. St Mary's the Virgin Church, Hemsby**  
A medieval church with a tall tower dating from the early 14th century. Built by the monks of Norwich Cathedral Priory. The porch houses a vault depicting key stories in the Christian faith, including the nativity, resurrection and ascension of Christ.



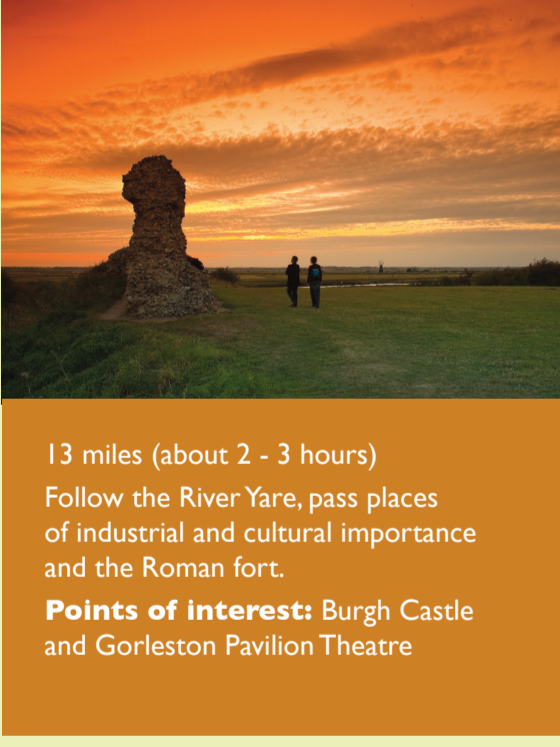
### Big Beach Cycle

- 5. Winterton beach**  
If you're looking to get away from the hustle and bustle of life, Winterton beach is the place for you. With the sea on one side and dunes on the other, Winterton is very important for flora and fauna. Please respect the wildlife.
- 6. Great Yarmouth Central Beach**  
A glorious sandy beach between Britannia Pier and Wellington Pier, adjacent to Marine Parade. Full of activities for the kids and with a promenade that features a range of shops, cafes and ice-cream vendors. It's also home to 'The Jetty' which a victorious Lord Nelson stepped on during his return to the town after defeating a combined Danish and Norwegian fleet at anchor in 1801.



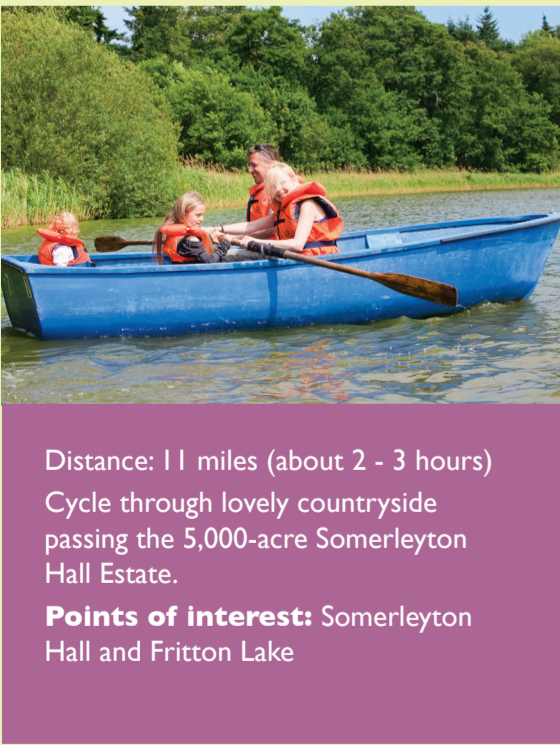
### Acle Adventure Cycle

- 7. Thrigby Hall Wildlife Gardens**  
The hall has stood for over 250 years with the grounds originally laid out in the style of William III. The gardens were opened by Ken Sims in 1979. It's a great place for all the family to learn about and enjoy wildlife from all around the world.
- 8. Caister Castle**  
Built in about 1432 by Sir John Fastolf, an English knight who held a number of military commands during the Hundred Year's War. Currently home to the largest private collection of motor vehicles in Britain. The castle is divided into two courtyards, separated by a moat, and features a 90-foot tower offering great views.



### Heritage Cycle Circular

- 9. Burgh Castle**  
This well-preserved Roman fort ('burgh' meaning fort) is an important survival of a network of similar forts, known as the Saxon Shore forts. Excavations within the fort have revealed the remains of Anglo-Saxon buildings and a cemetery. Later, in the Norman period, a motte and bailey castle was constructed within the fort's walls.
- 10. Gorleston Pavilion Theatre**  
Over a hundred years of performances have been enacted within the walls of the pavilion - from local soprano Helen Hill, who went onto national fame in radio, to hosting stars such as Bill Pertwee, also known as Warden Hodges in the hit series Dad's Army.



### Grand Estate Cycle

- 11. Somerleyton Hall**  
An early Victorian stately mansion built in Anglo-Italian style with extravagant architectural features and finely decorated rooms. It's been home to powerful figures from aristocrats and railway pioneers to those with industrial success. Somerleyton's 12-acre gardens house a fine collection of specimen trees as well as a walled garden with an ornate iron and glass greenhouse.
- 12. Fritton Lake**  
Originally a peat working in medieval times, it now forms part of the Somerleyton Hall Estate. The popular and idyllic lake features an outdoor centre providing lots of activities from water sports to bushcraft.

### Great Yarmouth fun to explore by bike

The pace is right to glide along the sea front, spot a bargain in a shop or stop for a chat with a friend. The town is a manageable size making it possible to ride from the edge to the centre in 20 minutes.

This map features seven pedalways, each represented by a colour. Two pedalways run the length of the town - one along the sea front and one through the historic centre. Four fan out to the south west connecting the centre to Gorleston, Bradwell, Belton and Burgh Castle.

All converge at the seventh that loops around the town centre. They're complemented by neighbourhood routes that help you get from home to school and the shops or connect you to the pedalways for longer journeys.

### How to use this map

One side shows six leisure rides that take you into the countryside while the reverse shows the pedalways around town.

The maps show busy traffic areas and traffic-free sections so you can match your route to your level of cycling confidence and skill.



#### Cycle network route conditions

- Bus road (without off carriage way option - take particular care)
- Busy junction or location (on pedalway) take particular care
- Off road path (suitable for mountain bikes only)
- Traffic free path
- Cyclists dismount

#### Attractions and facilities

- Cinemas
- Doctor's surgeries
- Hospitals
- Museums
- Theatres/cultural venue
- Toilets, public and customer
- Tourist attractions
- Tourist Information Centre
- Train station
- Yacht Station

#### Leisure Routes

- Wind and Waves Cycle
- Historic Churches Cycle
- Big Beach Cycle
- Acle Adventure Cycle
- Heritage Cycle Circular
- Grand Estate Cycle
- Sustrans (Routes 30 & 517)

#### Disclaimer

The routes shown are suggested routes at the time of publication and have been developed working with the Great Yarmouth Cycle Forum. Routes are subject to change as the network develops.

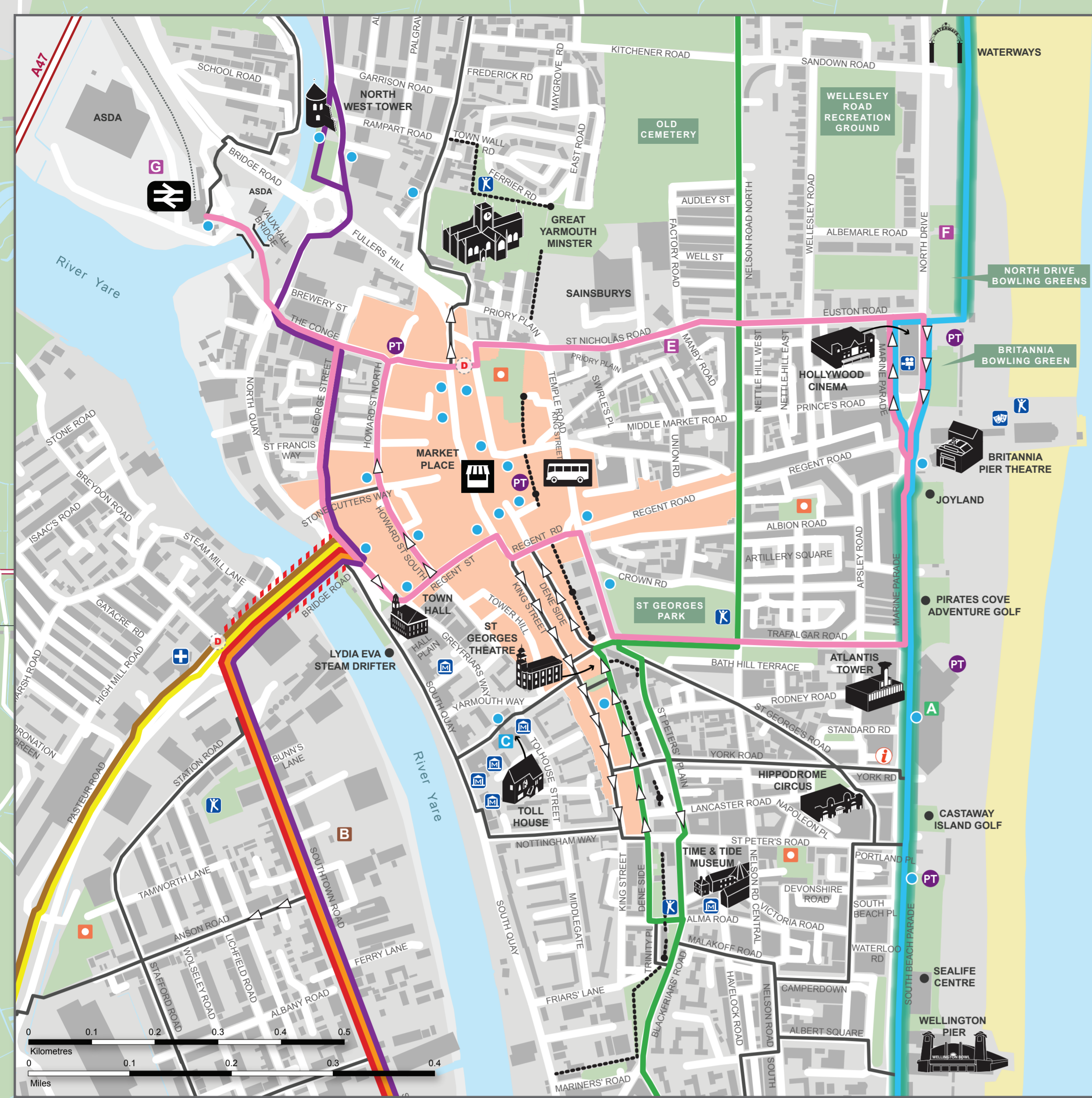
#### Acknowledgements

Thanks go to the Department for Transport, Great Yarmouth Cycle Forum, Great Yarmouth Borough Council, Norfolk County Council, Norfolk Trails, Sustrans, ATO Better, Norwich City Council designed the map.

#### Points of interest

For more information visit [www.great-yarmouth.co.uk](http://www.great-yarmouth.co.uk)





- Pedalways**
- Route 1 (Caister-South Denes)
  - Route 2 (North Denes-South Denes)
  - Route 3 (Town Centre-Burgh Castle)
  - Route 4 (Town Centre-Belton)
  - Route 5 (Town Centre-Bradwell)
  - Route 6 (Town Centre-Gorleston)
  - Route 7 (Town Centre Orbital)
  - Sustrans (Routes 30 & 517)
  - Neighbourhood routes

- Cycle network route conditions**
- One way
  - Busy road (without off carriageway option - take particular care)
  - Traffic free path (on pedalway)
  - Cyclists dismount
  - Steep hill (arrows point uphill)
  - Local shopping centres
  - Long stay secure cycle parking
  - Cycle stand parking
- Attractions and facilities**
- Bus station
  - Children's playground
  - Cinemas
  - Town wall
  - Higher and further education
  - Museums
  - Doctor's surgeries
  - Market
  - Theatres/cultural venue
  - Toilets, public and customer
  - Tourist Information Centre
  - Train station
  - Yacht Station
- Libraries**
- A Gorleston Library
  - B Bradwell Community Library
  - C Great Yarmouth Central Library
- Sports facilities**
- A Marina Leisure Centre
  - B Phoenix Pool & Gym
- Schools**
- First, infant or primary
  - A Great Yarmouth VA High
  - B Great Yarmouth College
  - C Lynn Grove High School
  - D East Norfolk Sixth Form College
  - E Ormiston Venture Academy
  - F Ormiston Herman Academy
  - G Cliff Park Ormiston Academy
  - H Trafalgar College
- Employment areas**
- A The Eurocentre
  - B Southtown Port Area
  - C Yarmouth Business Park
  - D Harfreys Industrial Estate
  - E Gapton Hall Industrial Estate
  - F South Denes
  - G Long's Industrial Estate
  - H Gorleston Riverside Industrial Centre
  - I Beacon Centre
- Bicycle shops and cycle hire**
- A Pedal Revolution
  - B The Electric Bike Shop
  - C B & D Cycles
  - D Halfords
  - E Wilco
  - F Great Yarmouth Bike Project
  - G Bike And Go (cycle hire at GY train station)

